



REPUBLIKA NG PILIPINAS  
TANGGAPAN NG PANGULO

Pangasiwaan Sa Pagpapaunlad Ng Kalakhang Maynila  
(Metropolitan Manila Development Authority)



## METRO MANILA COUNCIL

MMDA Resolution No. 09-03  
Series of 2009

### ESTABLISHING THE METRO MANILA EMERGENCY ROAD NETWORK

**WHEREAS**, the result of the Earthquake Impact Reduction Study for Metro Manila (MMEIRS) conducted by the Metropolitan Manila Development Authority (MMDA), Philippine Institute of Volcanology and Seismology (PHIVOLCS), and the Japan International Cooperation Agency (JICA) supported by the Government of Japan indicates that the National Capital Region (NCR) and its surrounding areas are exposed to high risk from a strong-magnitude earthquake that may be generated by the Valley Fault System;

**WHEREAS**, the resulting damage estimation map under a worst-case scenario earthquake indicates that a lot of areas may suffer from severe damage and pose extreme difficulty to the mobility of responding emergency crews and evacuation due to debris from collapsed structures, and

**WHEREAS**, the Metro Manila Council (Council) is strongly aware and cognizant of the need to ensure that movements along vital thoroughfares are unhampered should a devastating earthquake transpire in order to mitigate the impact of such catastrophe to Metro Manila and the Filipino Nation, as a whole.

**NOW, THEREFORE**, be it resolved as it is hereby resolved, pursuant to Section 6 of RA 7924, that the Council hereby declares as a matter of Policy that all roads in the NCR classified or included as Radial, Circumferential, and National Roads, as listed in Annex "A" and shown in map as Annex "B", shall constitute the Metro Manila Emergency Road Network and shall be given highest priority in terms of being cleared of debris from collapsed structures and restoration in the event that an earthquake disaster hits the Region.

Let copies of this Resolution be furnished to the Metro Manila Local Government Units, the Member-Agencies of the Metropolitan Manila Disaster Coordinating Council, and the National Disaster Coordinating Council.

MMDA Building, EDSA, Makati City  
Contact Nos.: 882-4151 to 77, Metrocall "136" \* Fax No. (632) 8822628  
Website: www.mmda.gov.ph

METROPOLITAN MANILA  
DEVELOPMENT AUTHORITY (MMDA)



09-0000005843

**ESTABLISHING THE METRO MANILA EMERGENCY ROAD NETWORK**

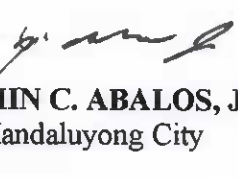
x-----x

This Resolution takes effect upon approval.

**DONE** this 25<sup>th</sup> day of **February 2009**, in Makati City, Metro Manila, Philippines.




**BAYANI F. FERNANDO**  
Chairman



**BENJAMIN C. ABALOS, JR.**  
Mayor, Mandaluyong City



**VERGEL A. AGUILAR**  
Mayor, Las Piñas City



**FELICIANO R. BELMONTE, JR.**  
Mayor, Quezon City



**FLORENCIO M. BERNABE, JR.**  
Mayor, Parañaque City

**JEJOMAR C. BINAY**  
Mayor, Makati City

**ENRICO R. ECHIVERRI**  
Mayor, Caloocan City

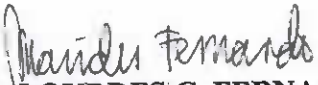
**JOSEPH VICTOR G. EJERCITO**  
Mayor, San Juan City




**ROBERT C. EUSEBIO**  
Mayor, Pasig City

**ESTABLISHING THE METRO MANILA EMERGENCY ROAD NETWORK**

x-----x

  
**MA. LOURDES C. FERNANDO**  
Mayor, Marikina City

  
**SHERWIN T. GATCHALIAN**  
Mayor, Valenzuela City

**ALFREDO S. LIM**  
Mayor, City of Manila


  
**JAIME C. MEDINA**  
Mayor, Municipality of Pateros

  
**CANUTO S. ORETA**  
Mayor, Malabon City

  
**ALDRIN L. SAN PEDRO**  
Mayor, Muntinupa City

**TOBIAS REYNALD M. TIANGCO**  
Mayor, Navotas City

**SIGFRIDO R. TINGA**  
Mayor, Taguig City

  
**WENCESLAO B. TRINIDAD**  
Mayor, Pasay City

  
**HERBERT M. BAUTISTA**  
Chairman, Metro Manila Vice Mayors League

  
**SERAFIN Y. BERNARDINO**  
President  
Metro Manila Councilors League

**ANNEX "A" to MMC Resolution No. 09- 03, Series of 2009 entitled "ESTABLISHING THE METRO MANILA EMERGENCY ROAD NETWORK"**

**LIST OF ROADS (AMONG OTHERS) CONSTITUTING THE METRO MANILA EMERGENCY ROAD NETWORK**

**A. Circumferential Roads and Other National Roads of Similar Classification:**

1. **C1** – Claro M. Recto Ave.;
2. **C2** – Pres. Elpidio Quirino Ave.; A. Mendoza Ave., Yuseco St., Capulong St.
3. **C3** – G. Araneta Ave.; Sgt. Rivera; C3 Road from Rizal Ave to R-10 (Navotas)
4. **C4** – Epifanio Delos Santos Ave. Ext.; Epifanio Delos Santos Ave (from Roxas Blvd., Pasay City up to Bonifacio Monument, Kalookan City; Samson Road, Letre Road to Dagat-Dagatan up to R-10, Navotas)
5. **C5** – Pres. Carlos P. Garcia Ave. from SLEX to Santolan; Katipunan Ave.; Tandang Sora Ave. from Balara to Quirino Hi-way, NLEX;
6. **C6** – Manuel L. Quezon Ave (from Muntinlupa City traversing the Road Dike along Tagig City and Pasig City)
7. **Almeda St., Pateros; Sixto Antonio Ave., Pasig City; E. Rodríguez Ave., Pasig City and Marikina; JP Rizal, Marikina City up to Rodríguez, Rizal.**
8. **Quirino Hi-way; Gen. Luis Ave.; Paso De Blas ; Maysan Rd.; Gov. Santiago up to MH Del Pilar**

**B. Radial Roads and Other Radiating National Roads:**

1. **R1** – Pres. Manuel Roxas Blvd. from Coastal Road, Las Pinas to Anda Circle, Manila;
2. **R2** – Pres. Quirino Ave from Las Pinas to Paranaque; Taft Avenue up to Sta. Cruz, Manila
3. **R3** – Pres. Osmena Hi-way from Pres Quirino Ave., Manila; National Hi-way up to Muntinlupa City Limit
4. **R4** – Shaw Boulevard from Magsaysay Blvd., Manila up to C5 then cross to C. Raymundo Ave
5. **R5** – Ortigas Avenue from Aurora Blvd, QC up to Cainta
6. **R6** – Marcos Hi-way; Aurora Blvd.; Pres. Ramon Magsaysay Blvd.
7. **R7** – Pres. Manuel Quezon Ave.; Commonwealth Ave.
8. **R8** – A. Bonifacio Ave.; Quirino Hi-way up to Novaliches
9. **R9** – Rizal Avenue from Sta. Cruz to BMC, Kalookan; McArthur Hi-way up to Boundary of Valenzuela
10. **R10** – from Del Pan up to Navotas City
11. **North Luzon Expressway**
12. **South Luzon Expressway**

**C. Other National Roads as may be identified and agreed upon at a later date.**

